

A57 Link Roads

TR010034

2.6 Scheme Layout Plans

APFP Regulation 5(2)(o)

Planning Act 2008 Infrastructure Planning (Applications: Prescribed
Forms and Procedure) Regulations 2009

January 2022

Infrastructure Planning Planning Act 2008

The Infrastructure Planning (Applications: Prescribed Forms and Procedure) Regulations 2009

A57 Link Roads

Development Consent Order 202[x]

2.6 SCHEME LAYOUT PLANS

Regulation Number:	Regulation 5(2)(o)
Planning Inspectorate Scheme Reference	TR010034
Application Document Reference	TR010034/APP/2.6
Author:	A57 Link Roads Project Team, National Highways

Version	Date	Status of Version
Rev 2.0	January 2022	Deadline 2
Rev 1.0	June 2021	DCO Application

Table of contents

Chapter	Pages
1. Introduction	4
1.1 Introduction and purpose of this document	4
1.2 Scope and format of the Scheme Layout Plans	4
2. Schedule of plans included in this application document	5

1. Introduction

1.1 Introduction and purpose of this document

- 1.1.1 National Highways (the “Applicant”) has applied to the Secretary of State for Development Consent Order (“DCO”) to determine the Applicant’s proposals for the creation of new link roads and alteration to the existing A57, A57 Link Roads (the “Scheme”). The application is submitted to the Planning Inspectorate (the “Inspectorate”) in accordance with section 37 of the Planning Act 2008 (the “2008 Act”).
- 1.1.2 This document comprises part of the suite of Application documents and is submitted to comply with Regulation 5(2)(o), of the Infrastructure Planning (Applications: Prescribed Forms and Procedure) Regulations 2009 (as amended), which requires:
- ‘5(2)(o) ‘any other plans, drawings and sections necessary to describe the proposals for which development consent is sought, showing details of design, external appearance, and the preferred layout of buildings and structures, drainage, surface water management, means of vehicular and pedestrian access, any car parking to be provided, and means of landscaping;’.*
- 1.1.3 The Scheme’s layout plans are submitted for approval and will be certified under article 45 of the DCO once the Order is made. As this document is part of a suite of Application documentation, it should be read alongside and is informed by other Application documents. In particular, the plans should be read alongside the Book of Reference [TR010034/APP/4.3] and Schedule 1 of the Development Consent Order [TR010034/APP/3.1].

1.2 Scope and format of the Scheme Layout Plans

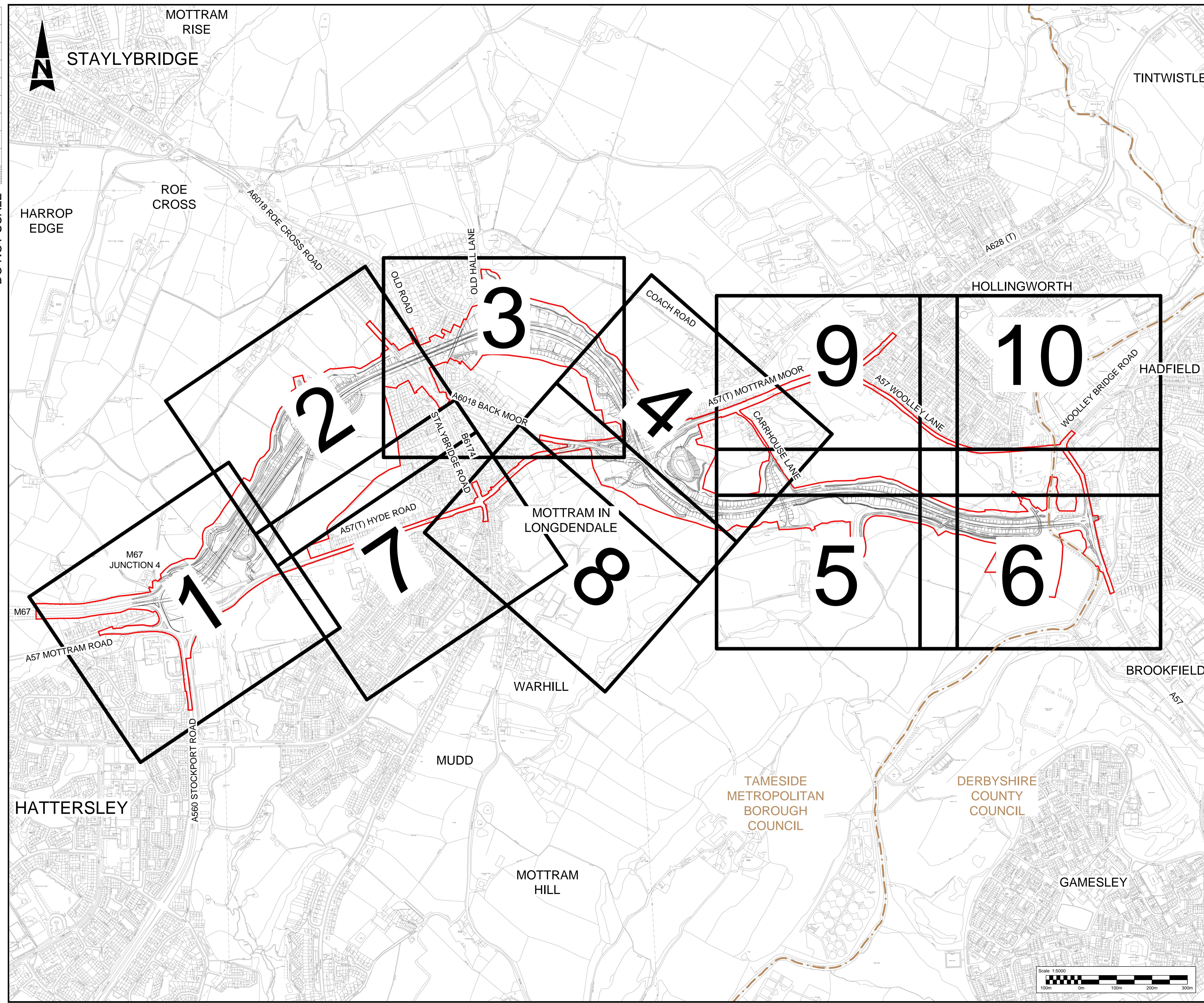
- 1.2.1 The Scheme’s layout plans have been included in the application to show the key features of the Scheme for which development consent is sought, for example, the proposed highway works and the areas of environmental mitigation.
- 1.2.2 This document should be read alongside and is informed by the other Application documents, in particular:
- Schedule 1: Authorised Development [TR010034/APP/3.1]; and
 - Environmental Statement Chapter 7 Landscape and Visual Effects [TR010034/APP/6.3]

2. Schedule of plans included in this application document

Document title	Document number	Version
2.6 Scheme Layout Plans – Key Plan Regulation 5(4)	TR010034/APP/2.6 HE551473-BBA-LDC-A57_AL_SCHEME-DR-ZL-020600	P02 P01
2.6 Scheme Layout Plans – Legend Regulation 5(2)(o)	TR010034/APP/2.6 HE551473-BBA-LDC-A57_AL_SCHEME-DR-ZL-020611	P02 P01
2.6 Scheme Layout Plans – Sheet 1 of 10. Regulation 5(2)(o)	TR010034/APP/2.6 HE551473-BBA-LDC-A57_AL_SCHEME-DR-ZL-020601	P02 P01
2.6 Scheme Layout Plans – Sheet 2 of 10. Regulation 5(2)(o)	TR010034/APP/2.6 HE551473-BBA-LDC-A57_AL_SCHEME-DR-ZL-020602	P02 P01
2.6 Scheme Layout Plans – Sheet 3 of 10. Regulation 5(2)(o)	TR010034/APP/2.6 HE551473-BBA-LDC-A57_AL_SCHEME-DR-ZL-020603	P02 P01
2.6 Scheme Layout Plans – Sheet 4 of 10. Regulation 5(2)(o)	TR010034/APP/2.6 HE551473-BBA-LDC-A57_AL_SCHEME-DR-ZL-020604	P02 P01
2.6 Scheme Layout Plans – Sheet 5 of 10. Regulation 5(2)(o)	TR010034/APP/2.6 HE551473-BBA-LDC-A57_AL_SCHEME-DR-ZL-020605	P02 P01
2.6 Scheme Layout Plans – Sheet 6 of 10. Regulation 5(2)(o)	TR010034/APP/2.6 HE551473-BBA-LDC-A57_AL_SCHEME-DR-ZL-020606	P02 P01
2.6 Scheme Layout Plans – Sheet 7 of 10. Regulation 5(2)(o)	TR010034/APP/2.6 HE551473-BBA-LDC-A57_AL_SCHEME-DR-ZL-020607	P02 P01
2.6 Scheme Layout Plans – Sheet 8 of 10. Regulation 5(2)(o)	TR010034/APP/2.6 HE551473-BBA-LDC-A57_AL_SCHEME-DR-ZL-020608	P02 P01
2.6 Scheme Layout Plans – Sheet 9 of 10 Regulation 5(2)(o)	TR010034/APP/2.6 HE551473-BBA-LDC-A57_AL_SCHEME-DR-ZL-020609	P02 P01
2.6 Scheme Layout Plans – Sheet 10 of 10 Regulation 5(2)(o)	TR010034/APP/2.6 HE551473-BBA-LDC-A57_AL_SCHEME-DR-ZL-020610	P02 P01

DO NOT SCALE

100
0 10
Millimetres



NOTES

1. THE PROPOSED WORKS WILL BE SUBJECT TO DETAILED DESIGN DEVELOPMENT. ANY CHANGES WILL BE LIMITED TO BEING WITHIN THE DCO BOUNDARY OR THE RELEVANT LIMITS OF DEVIATION, AND SUBJECT TO THE REQUIREMENTS OF SCHEDULE 2 OF THE DEVELOPMENT CONSENT ORDER (TR010034/APP/3.1).

LEGEND

- 3 SHEET NUMBER FOR SCHEME LAYOUT IN THIS AREA
- DEVELOPMENT CONSENT ORDER (DCO) BOUNDARY
- LOCAL AUTHORITY BOUNDARY

This map is based on Ordnance Survey material with the permission of Ordnance Survey on behalf of the Controller of Her Majesty's Stationary Office. © Crown copyright. Unauthorised reproduction infringes Crown copyright and may lead to prosecution or civil proceedings. Highways England 10003649, 2021.

Description	Status	Revision	Issue Date

Description	Status	Revision	Issue Date

Description	Status	Revision	Issue Date

Description	Status	Revision	Issue Date

Description	Status	Revision	Issue Date

Description	Status	Revision	Issue Date
DCO APPLICATION	A4	P01	19/05/21

Description	Status	Revision	Issue Date
S51 ADVICE	A4	P02	17/11/21

Drawing Suitability	Status
DCO APPLICATION	A4

Client
highways england

Client
highways england

Client
highways england

Client
highways england

Client
highways england

Client
highways england

Client
highways england

Client
highways england

Client
highways england

Client
highways england








Client
highways england

Client
highways england

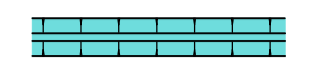

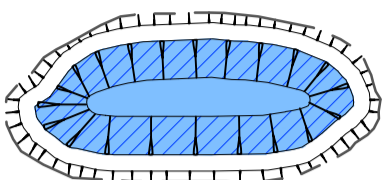


DO NOT SCALE

100
Millimetres

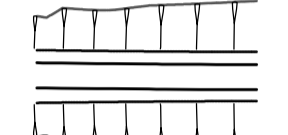
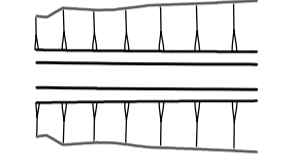






HIGHWAYS

-  THE PROPOSED SCHEME
-  CHAINAGE
-  LOW NOISE SURFACE PAVEMENT
-  TRAFFIC ISLANDS / CENTRAL RESERVATION (SURFACE TYPE TO BE DETERMINED)
-  HIGHWAY TO BE DETRUNKED
-  SIGN
-  PRIVATE MEANS OF ACCESS TO BE EXTINGUISHED




DRAINAGE

-  PROPOSED DITCH
-  PROPOSED CULVERT
-  DRAINAGE ATTENUATION POND
-  PROPOSED HEADWALL
-  PROPOSED OUTFALL

ENGINEERING & CONSTRUCTION

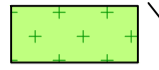
















-  CUTTING
-  EMBANKMENT
-  NEW OR MODIFIED BRIDGE/CULVERT STRUCTURE
-  PROPOSED NEW 5m LIGHTING COLUMN
-  PROPOSED NEW 6m LIGHTING COLUMN
-  PROPOSED NEW 8m LIGHTING COLUMN
-  PROPOSED NEW 10m LIGHTING COLUMN
-  PROPOSED NEW 12m LIGHTING COLUMN

BOUNDARIES




-  DCO BOUNDARY
-  LOCAL AUTHORITY BOUNDARY
TAMESIDE M.B.C.
DERBYSHIRE C.C.
-  HIGHWAY BOUNDARY FENCE

ENVIRONMENT



LANDSCAPE ELEMENTS

-  GRASSLAND
-  GRASSLAND
-  GRASSLAND
-  GRASSLAND
-  GRASSLAND
-  HEDGES
-  HEDGES
-  HEDGES
-  HEDGES
-  PLANTING
-  PLANTING
-  PLANTING
-  PLANTING
-  PLANTING
-  PLANTING
-  PLANTING
-  TREES

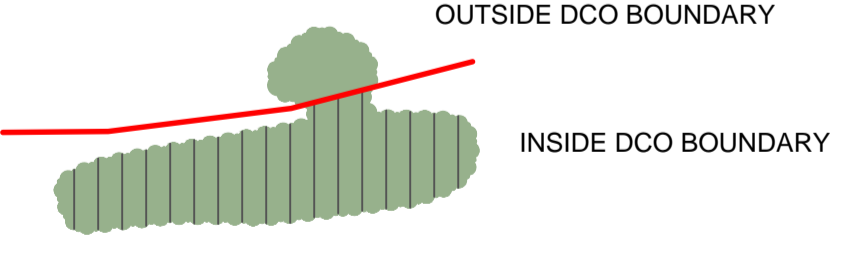
ECOLOGY PROTECTION MEASURES

-  BADGER / OTTER FENCING
-  BAT CROSSING
-  MAMMAL CROSSING

ENVIRONMENTAL BARRIERS

-  NOISE BARRIER
-  NOISE BARRIER (BADGER / OTTER)

EXISTING VEGETATION



NOTE

1. FOR FURTHER DETAILS OF REFERENCE NUMBER REFER TO HABITATS REGULATIONS ASSESSMENT REPORT (APPLICATION DOCUMENT REFERENCE TR010034/APP/5.3) AND ENVIRONMENTAL STATEMENT (APPLICATION DOCUMENT REFERENCE TR010034/APP/6.3).
2. THESE PLANS SHOULD BE READ IN CONJUNCTION WITH SCHEDULE 1 OF THE DEVELOPMENT CONSENT ORDER (APPLICATION DOCUMENT REFERENCE TR010034/APP/3.1)

This map is based on Ordnance Survey material with the permission of Ordnance Survey on behalf of the Controller of Her Majesty's Stationery Office. © Crown copyright. Unauthorised reproduction infringes Crown copyright and may lead to prosecution or civil proceedings. Highways England 100030649, 2021.

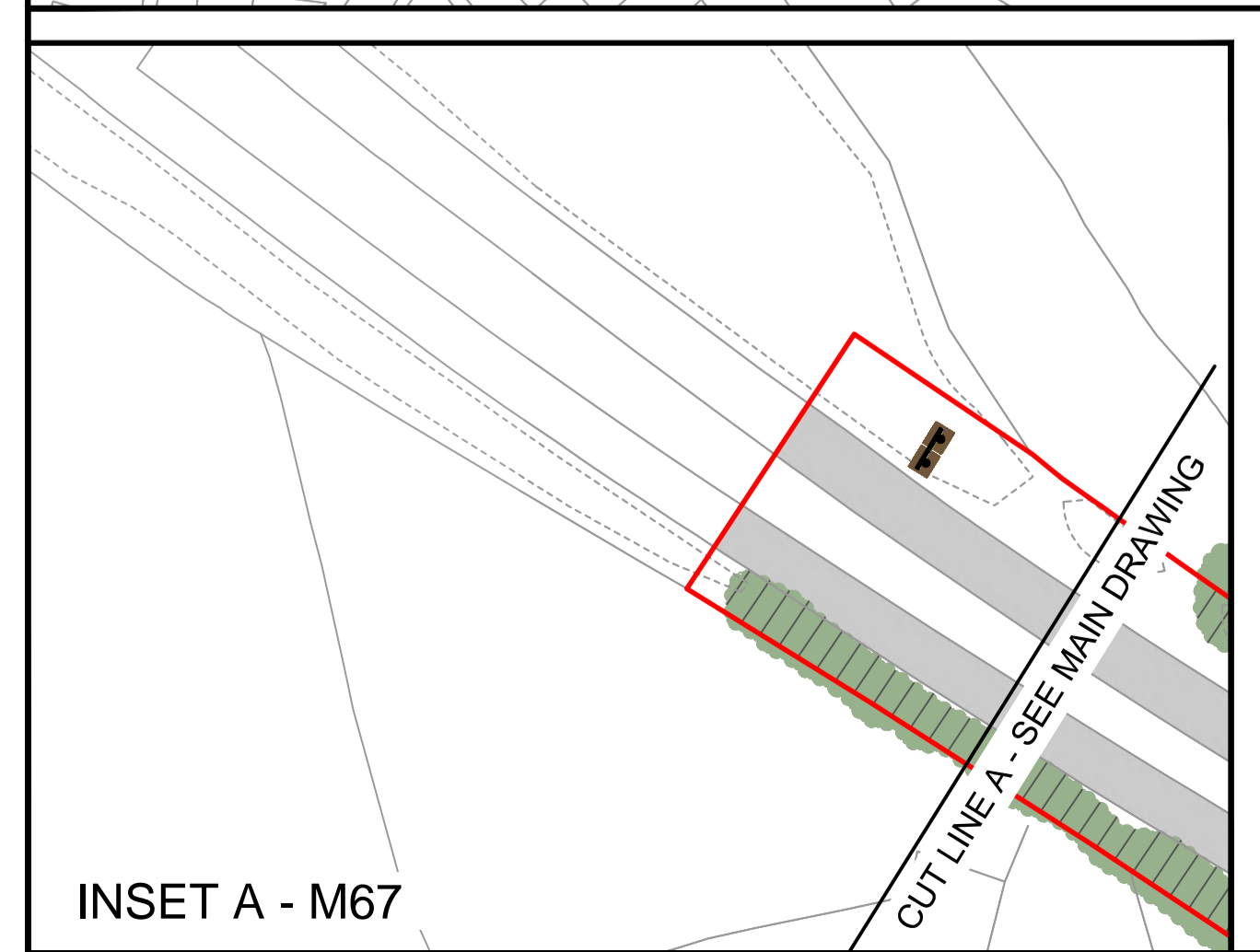
Description			
Status	Revision	Issue Date	
Description			
Status	Revision	Issue Date	
Description			
Status	Revision	Issue Date	
Description DCO APPLICATION			
Status	A4	Revision P01	Issue Date 19/05/21
Description S51 ADVICE			
Status	A4	Revision P02	Issue Date 17/11/21
Drawing Suitability			Status
DCO APPLICATION			A4



Scheme Name A57 LINK ROADS			
Drawing Title SCHEME LAYOUT PLANS REGULATION 5(2)(o) LEGEND SHEET 1 OF 1			
PWS Ref. No. TR010034/APP/2.6			
Drawing Number Scheme	Originator	Volume	
HE551473	BBA	LDC	
Location		Role	Number
A57_AL_SCHEME		DR	ZL 020611
Scale:	Original Size:	Rev.	
NTS @ A1	A1	P02	

DO NOT SCALE

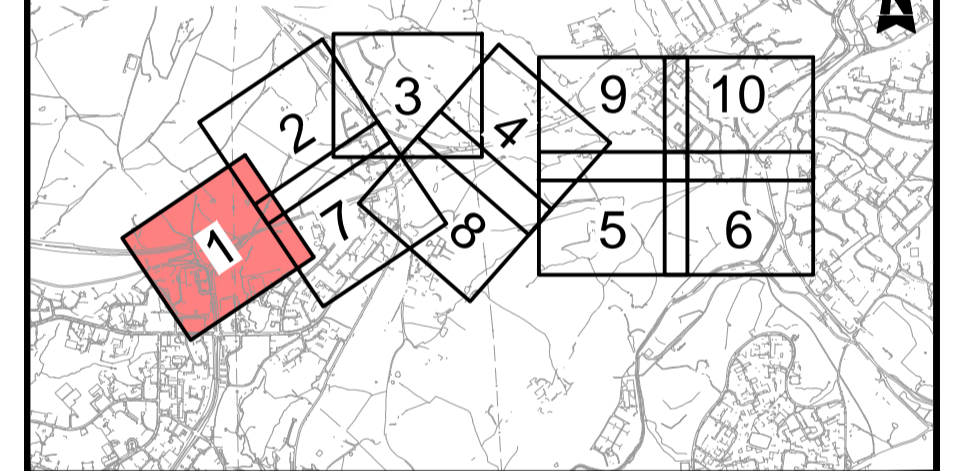
100
0 10
Millimetres



NOTES

1. THESE PLANS SHOULD BE READ IN CONJUNCTION WITH TR010034/APP/2.6 KEY PLAN AND TR010034/APP/2.6 KEY LEGEND.
2. THE PROPOSED WORKS WILL BE SUBJECT TO DETAILED DESIGN DEVELOPMENT. ANY CHANGES WILL BE LIMITED TO BEING WITHIN THE DCO BOUNDARY OR THE RELEVANT LIMITS OF DEVIATION, AND SUBJECT TO THE REQUIREMENTS OF SCHEDULE 2 OF THE DEVELOPMENT CONSENT ORDER (TR010034/APP/3.1).
3. THE ALIGNMENT OF UTILITY DIVERSIONS ARE SHOWN ON THE TR010034/APP/2.3 WORKS PLANS.
4. FOR CROSS-SECTIONS REFER TR010034/APP/2.7 DRAWINGS.
5. THE INFORMATION SHOWN ON THE PLANS IS COMMENSURATE WITH THE PRELIMINARY DESIGN STATUS OF THE PROJECT.
6. THESE PLANS SHOULD BE READ IN CONJUNCTION WITH SCHEDULE 1 OF THE DEVELOPMENT CONSENT ORDER (APPLICATION DOCUMENT REFERENCE TR010034/APP/3.1).

SHEET LAYOUT
N.T.S



This map is based on Ordnance Survey material with the permission of Ordnance Survey on behalf of the Controller of Her Majesty's Stationary Office. © Crown copyright. Unauthorised reproduction infringes Crown copyright and may lead to prosecution or civil proceedings. Highways England 100030649, 2021.

Description	Status	Revision	Issue Date
DCO APPLICATION	A4	P01	19/05/21
S51 ADVICE	A4	P02	17/11/21
DCO APPLICATION			A4

highways england

Scheme Name: **A57 LINK ROADS**

Drawing Title: **SCHEME LAYOUT PLANS REGULATION 5(2)(o)**

SHEET 1 OF 10

PINS Ref. No.: **TR010034/APP/2.6**

Drawing Number: **HE551473** | Originator: **BBA** | Volume: **LDC**

Location: **A57_AL_SCHEME** | Type: **DR** | Role: **ZL** | Number: **020601**


Scale: **1:1000 @ A1** | Original Size: **A1** | Rev: **P02**

DO NOT SCALE

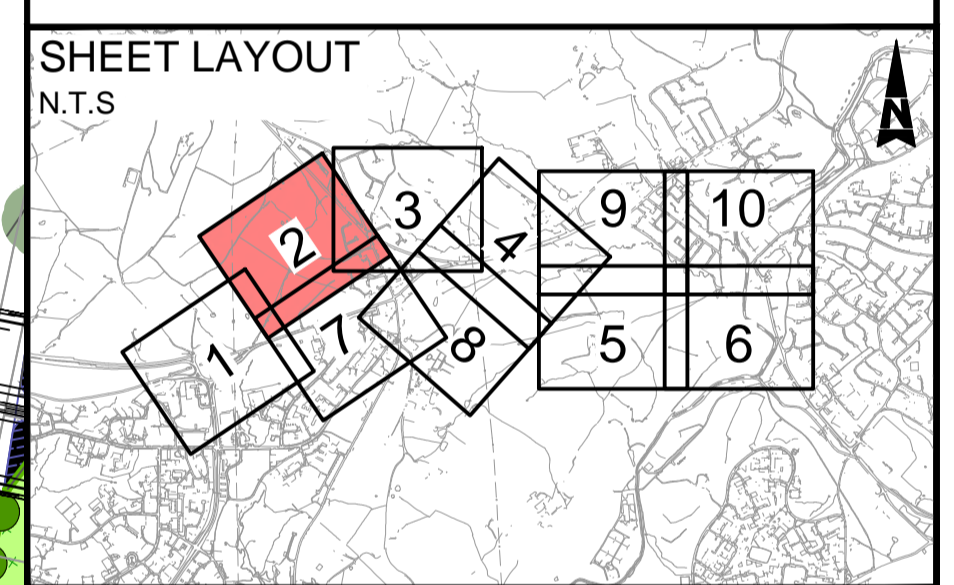
Millimetres

0 10

100



- NOTES**
1. THESE PLANS SHOULD BE READ IN CONJUNCTION WITH TR010034/APP/2.6 KEY PLAN AND TR010034/APP/2.6 KEY LEGEND.
 2. THE PROPOSED WORKS WILL BE SUBJECT TO DETAILED DESIGN DEVELOPMENT. ANY CHANGES WILL BE LIMITED TO BEING WITHIN THE DCO BOUNDARY OR THE RELEVANT LIMITS OF DEVIATION, AND SUBJECT TO THE REQUIREMENTS OF SCHEDULE 2 OF THE DEVELOPMENT CONSENT ORDER (TR010034/APP/3.1).
 3. THE ALIGNMENT OF UTILITY DIVERSIONS ARE SHOWN ON THE TR010034/APP/2.3 WORKS PLANS.
 4. FOR CROSS-SECTIONS REFER TR010034/APP/2.7 DRAWINGS.
 5. THE INFORMATION SHOWN ON THE PLANS IS COMMENSURATE WITH THE PRELIMINARY DESIGN STATUS OF THE PROJECT.
 6. THESE PLANS SHOULD BE READ IN CONJUNCTION WITH SCHEDULE 1 OF THE DEVELOPMENT CONSENT ORDER (APPLICATION DOCUMENT REFERENCE TR010034/APP/3.1).



This map is based on Ordnance Survey material with the permission of Ordnance Survey on behalf of the Controller of Her Majesty's Stationary Office. © Crown copyright. Unauthorised reproduction infringes Crown copyright and may lead to prosecution or civil proceedings. Highways England 100030649, 2021.

Description	Status	Revision	Issue Date
DCO APPLICATION	A4	P01	19/05/21
S51 ADVICE	A4	P02	17/11/21
Drawing Suitability			Status
DCO APPLICATION			A4

**highways
england**

Scheme Name
A57 LINK ROADS

Drawing Title
**SCHEME LAYOUT PLANS
REGULATION 5(2)(o)**

SHEET 2 OF 10

PWS Ref. No.
TR010034/APP/2.6

Drawing Number
HE551473

Originator
BBA

Volume
LDC

Location
A57_AL_SCHEME

Type
DR

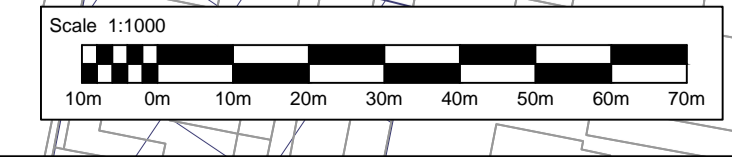
Role
ZL

Number
020602

Scale
1:1000 @ A1

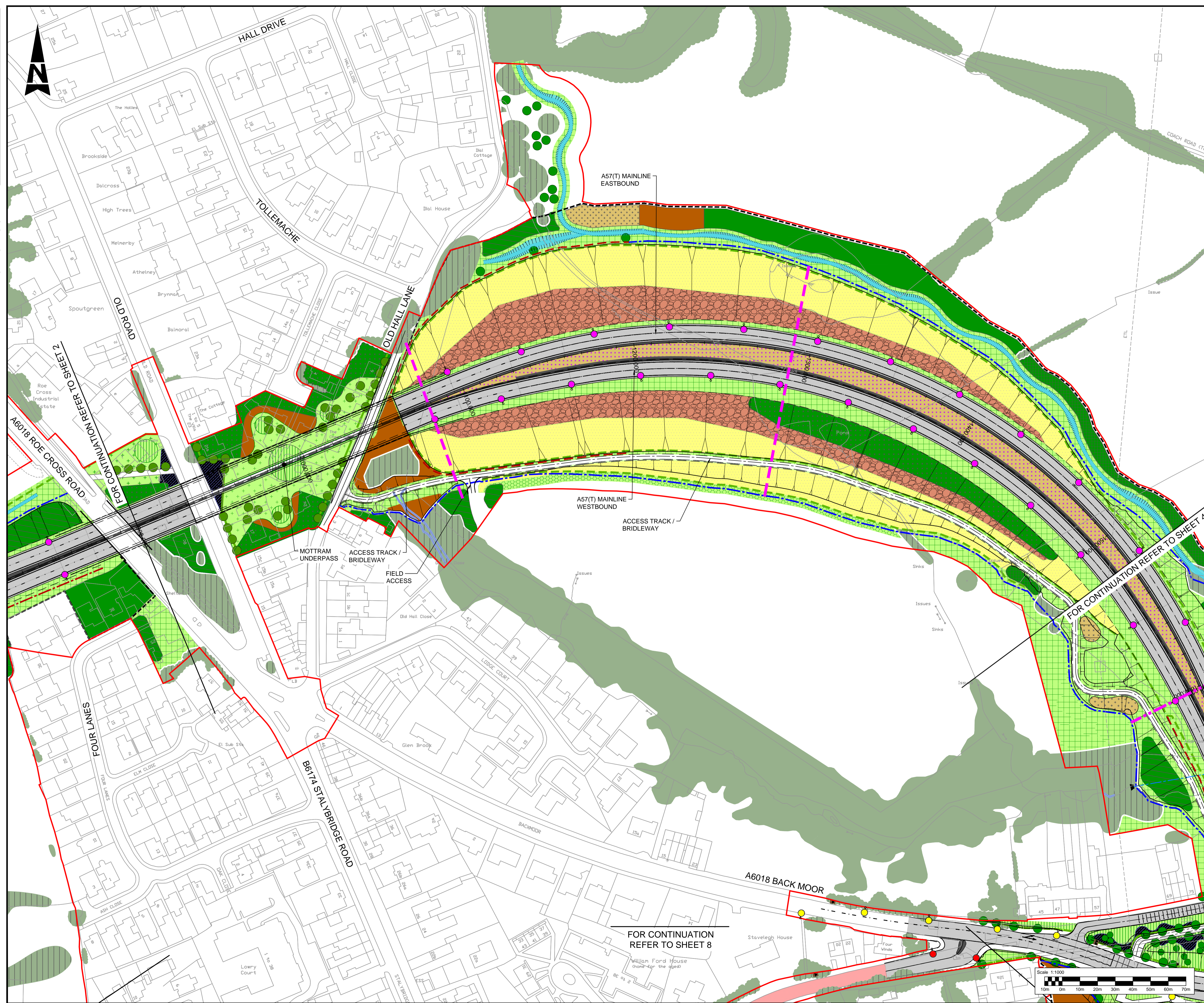
Original Size
A1

Rev.
P02



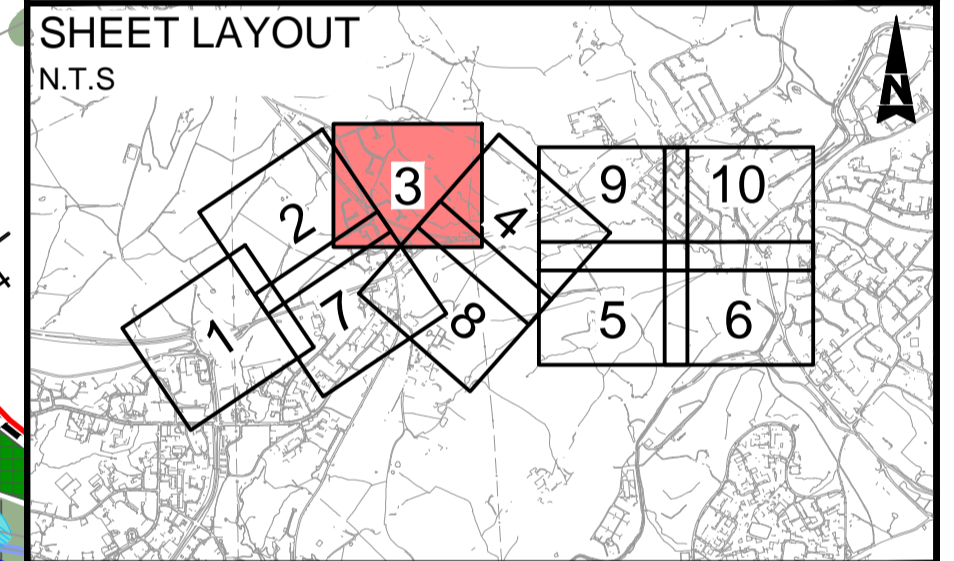
DO NOT SCALE

Millimetres
0 10 100



NOTES

1. THESE PLANS SHOULD BE READ IN CONJUNCTION WITH TR010034/APP/2.6 KEY PLAN AND TR010034/APP/2.6 KEY LEGEND.
2. THE PROPOSED WORKS WILL BE SUBJECT TO DETAILED DESIGN DEVELOPMENT. ANY CHANGES WILL BE LIMITED TO BEING WITHIN THE DCO BOUNDARY OR THE RELEVANT LIMITS OF DEVIATION, AND SUBJECT TO THE REQUIREMENTS OF SCHEDULE 2 OF THE DEVELOPMENT CONSENT ORDER (TR010034/APP/3.1).
3. THE ALIGNMENT OF UTILITY DIVERSIONS ARE SHOWN ON THE TR010034/APP/2.3 WORKS PLANS.
4. FOR CROSS-SECTIONS REFER TR010034/APP/2.7 DRAWINGS.
5. THE INFORMATION SHOWN ON THE PLANS IS COMMENSURATE WITH THE PRELIMINARY DESIGN STATUS OF THE PROJECT.
6. THESE PLANS SHOULD BE READ IN CONJUNCTION WITH SCHEDULE 1 OF THE DEVELOPMENT CONSENT ORDER (APPLICATION DOCUMENT REFERENCE TR010034/APP/3.1).



This map is based on Ordnance Survey material with the permission of Ordnance Survey on behalf of the Controller of Her Majesty's Stationary Office. © Crown copyright. Unauthorised reproduction infringes Crown copyright and may lead to prosecution or civil proceedings. Highways England 100030649, 2021.

Description	Status	Revision	Issue Date
DCO APPLICATION	A4	P01	19/05/21
S51 ADVICE	A4	P02	17/11/21
Drawing Suitability	DCO APPLICATION		Status: A4

highways england

Scheme Name: **A57 LINK ROADS**

Drawing Title: **SCHEME LAYOUT PLANS REGULATION 5(2)(o)**

SHEET 3 OF 10

PWS Ref. No: TR010034/APP/2.6


Drawing Number: HE551473 | Originator: BBA | Volume: LDC

Location: A57_AL_SCHEME | Type: DR | Role: ZL | Number: 020603

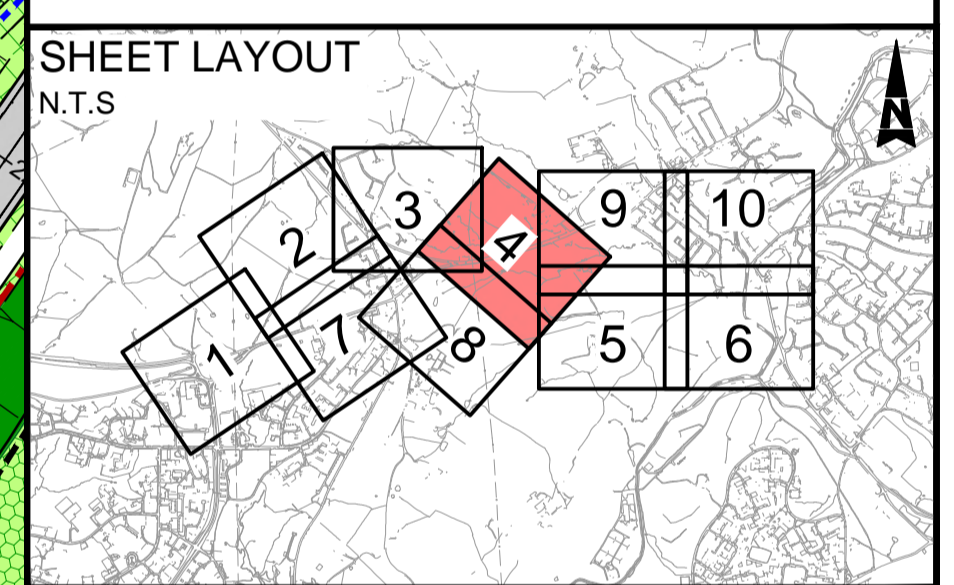
Scale: 1:1000 @ A1 | Original Size: A1 | Rev: P02

DO NOT SCALE

Millimetres
0 10 100



- NOTES**
1. THESE PLANS SHOULD BE READ IN CONJUNCTION WITH TR010034/APP/2.6 KEY PLAN AND TR010034/APP/2.6 KEY LEGEND.
 2. THE PROPOSED WORKS WILL BE SUBJECT TO DETAILED DESIGN DEVELOPMENT. ANY CHANGES WILL BE LIMITED TO BEING WITHIN THE DCO BOUNDARY OR THE RELEVANT LIMITS OF DEVIATION, AND SUBJECT TO THE REQUIREMENTS OF SCHEDULE 2 OF THE DEVELOPMENT CONSENT ORDER (TR010034/APP/3.1).
 3. THE ALIGNMENT OF UTILITY DIVERSIONS ARE SHOWN ON THE TR010034/APP/2.3 WORKS PLANS.
 4. FOR CROSS-SECTIONS REFER TR010034/APP/2.7 DRAWINGS.
 5. THE INFORMATION SHOWN ON THE PLANS IS COMMENSURATE WITH THE PRELIMINARY DESIGN STATUS OF THE PROJECT.
 6. THESE PLANS SHOULD BE READ IN CONJUNCTION WITH SCHEDULE 1 OF THE DEVELOPMENT CONSENT ORDER (APPLICATION DOCUMENT REFERENCE TR010034/APP/3.1).



This map is based on Ordnance Survey material with the permission of Ordnance Survey on behalf of the Controller of Her Majesty's Stationary Office. © Crown copyright. Unauthorised reproduction infringes Crown copyright and may lead to prosecution or civil proceedings. Highways England 100030649, 2021.

Description	Status	Revision	Issue Date
DCO APPLICATION	A4	P01	19/05/21
S51 ADVICE	A4	P02	17/11/21
Drawing Suitability	DCO APPLICATION		Status: A4

highways england

Scheme Name: **A57 LINK ROADS**

Drawing Title: **SCHEME LAYOUT PLANS REGULATION 5(2)(o)**

SHEET 4 OF 10

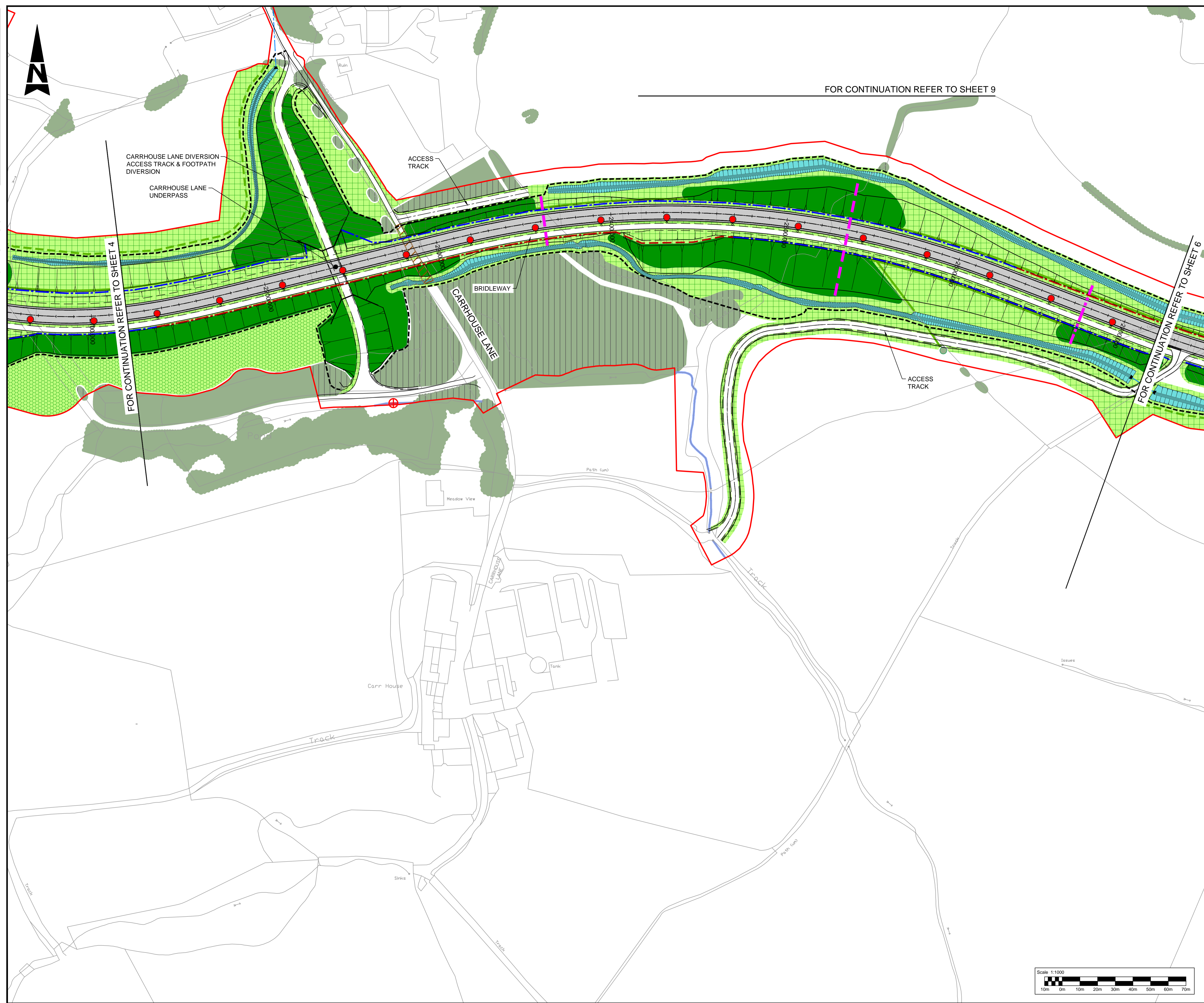
PINS Ref. No: **TR010034/APP/2.6**

Drawing Number	Originator	Volume
HE551473	BBA	LDC
Location		Type
A57_AL_SCHEME		DR · ZL · 020604
Scale:	Original Size:	Rev.
1:1000 @ A1	A1	P02



DO NOT SCALE

Millimetres
0 10 100

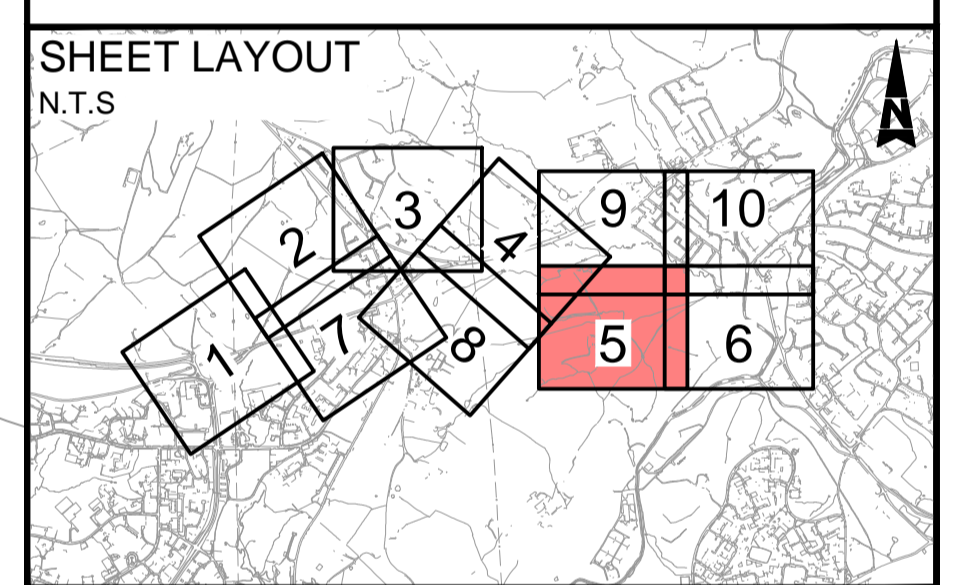


FOR CONTINUATION REFER TO SHEET 9

FOR CONTINUATION REFER TO SHEET 4

FOR CONTINUATION REFER TO SHEET 6

- NOTES**
1. THESE PLANS SHOULD BE READ IN CONJUNCTION WITH TR010034/APP/2.6 KEY PLAN AND TR010034/APP/2.6 KEY LEGEND.
 2. THE PROPOSED WORKS WILL BE SUBJECT TO DETAILED DESIGN DEVELOPMENT. ANY CHANGES WILL BE LIMITED TO BEING WITHIN THE DCO BOUNDARY OR THE RELEVANT LIMITS OF DEVIATION, AND SUBJECT TO THE REQUIREMENTS OF SCHEDULE 2 OF THE DEVELOPMENT CONSENT ORDER (TR010034/APP/3.1).
 3. THE ALIGNMENT OF UTILITY DIVERSIONS ARE SHOWN ON THE TR010034/APP/2.3 WORKS PLANS.
 4. FOR CROSS-SECTIONS REFER TR010034/APP/2.7 DRAWINGS.
 5. THE INFORMATION SHOWN ON THE PLANS IS COMMENSURATE WITH THE PRELIMINARY DESIGN STATUS OF THE PROJECT.
 6. THESE PLANS SHOULD BE READ IN CONJUNCTION WITH SCHEDULE 1 OF THE DEVELOPMENT CONSENT ORDER (APPLICATION DOCUMENT REFERENCE TR010034/APP/3.1).



This map is based on Ordnance Survey material with the permission of Ordnance Survey on behalf of the Controller of Her Majesty's Stationery Office. © Crown copyright. Unauthorised reproduction infringes Crown copyright and may lead to prosecution or civil proceedings. Highways England 100030649, 2021.

Description	Status	Revision	Issue Date
DCO APPLICATION	A4	P01	19/05/21
S51 ADVICE	A4	P02	17/11/21
Drawing Suitability	DCO APPLICATION		Status A4

highways england

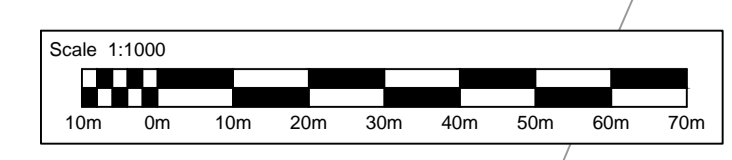
Scheme Name
A57 LINK ROADS

Drawing Title
**SCHEME LAYOUT PLANS
REGULATION 5(2)(o)**

SHEET 5 OF 10

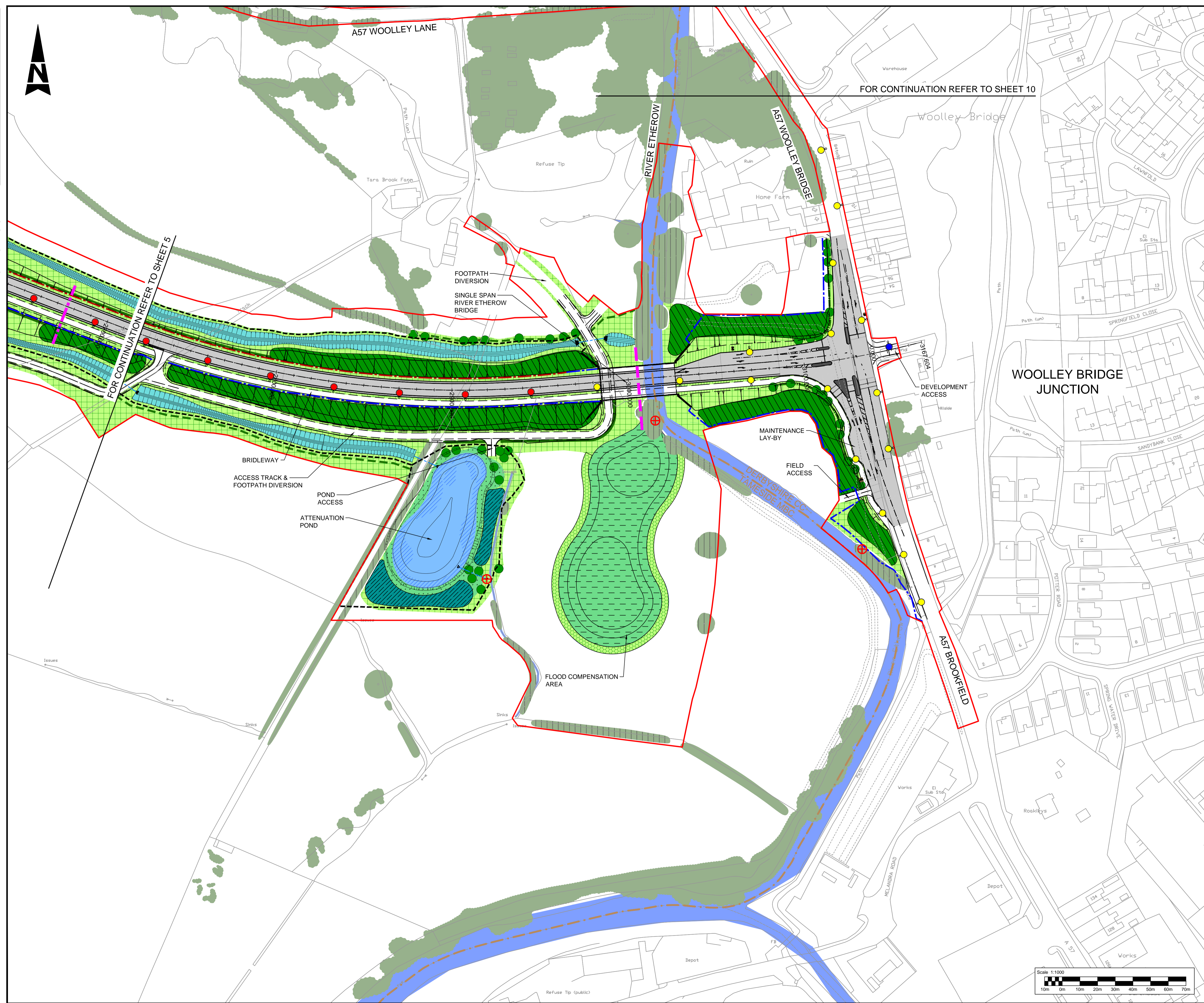

PINS Ref. No.
TR010034/APP/2.6

Drawing Number Scheme HE551473	Originator BBA	Volume LDC
Location A57_AL_SCHEME		Type Role Number DR · ZL · 020605
Scale 1:1000 @ A1	Original Size A1	Rev. P02



DO NOT SCALE

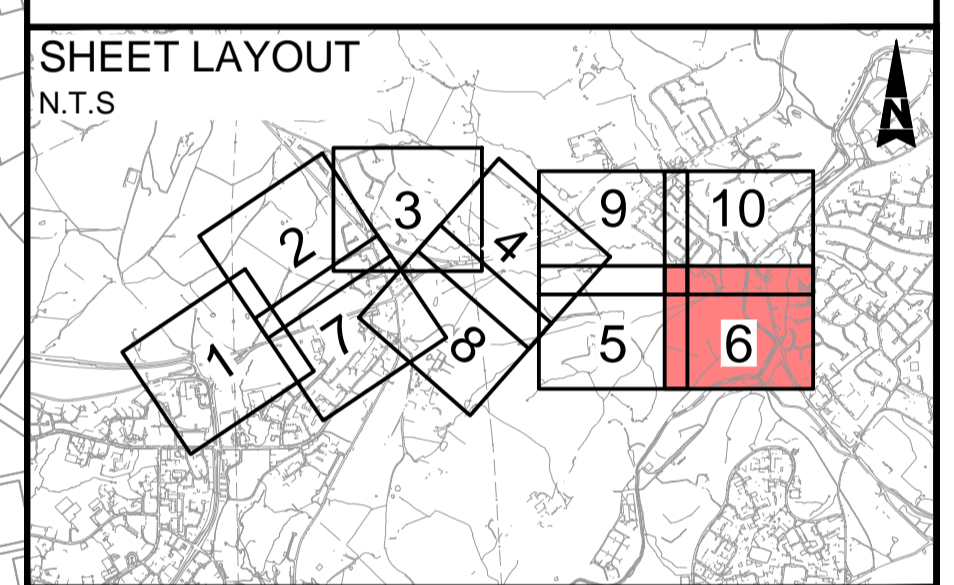
Millimetres
0 10 100



FOR CONTINUATION REFER TO SHEET 10

FOR CONTINUATION REFER TO SHEET 5

- NOTES**
1. THESE PLANS SHOULD BE READ IN CONJUNCTION WITH TR010034/APP/2.6 KEY PLAN AND TR010034/APP/2.6 KEY LEGEND.
 2. THE PROPOSED WORKS WILL BE SUBJECT TO DETAILED DESIGN DEVELOPMENT. ANY CHANGES WILL BE LIMITED TO BEING WITHIN THE DCO BOUNDARY OR THE RELEVANT LIMITS OF DEVIATION, AND SUBJECT TO THE REQUIREMENTS OF SCHEDULE 2 OF THE DEVELOPMENT CONSENT ORDER (TR010034/APP/3.1).
 3. THE ALIGNMENT OF UTILITY DIVERSIONS ARE SHOWN ON THE TR010034/APP/2.3 WORKS PLANS.
 4. FOR CROSS-SECTIONS REFER TR010034/APP/2.7 DRAWINGS.
 5. THE INFORMATION SHOWN ON THE PLANS IS COMMENSURATE WITH THE PRELIMINARY DESIGN STATUS OF THE PROJECT.
 6. THESE PLANS SHOULD BE READ IN CONJUNCTION WITH SCHEDULE 1 OF THE DEVELOPMENT CONSENT ORDER (APPLICATION DOCUMENT REFERENCE TR010034/APP/3.1).



This map is based on Ordnance Survey material with the permission of Ordnance Survey on behalf of the Controller of Her Majesty's Stationary Office. © Crown copyright. Unauthorised reproduction infringes Crown copyright and may lead to prosecution or civil proceedings. Highways England 100030649, 2021.

Description	Status	Revision	Issue Date
DCO APPLICATION	A4	P01	19/05/21
S51 ADVICE	A4	P02	17/11/21

Drawing Suitability	Status
DCO APPLICATION	A4

Client

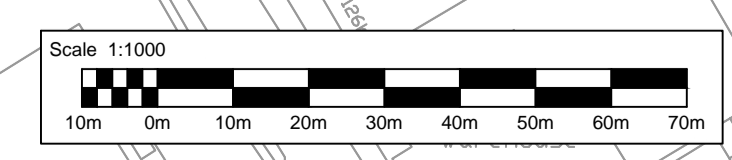
Scheme Name
A57 LINK ROADS

Drawing Title
**SCHEME LAYOUT PLANS
REGULATION 5(2)(o)**

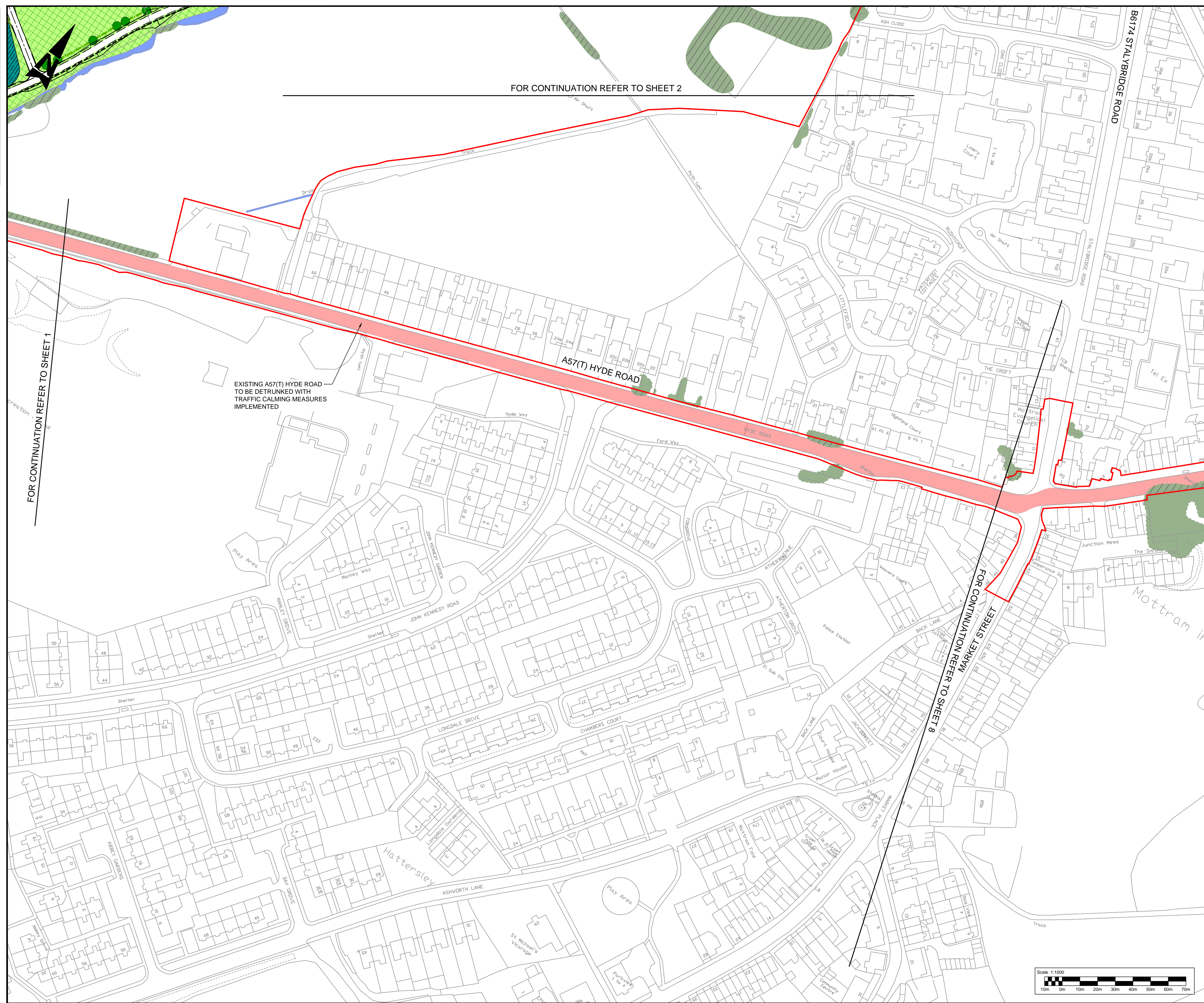
SHEET 6 OF 10

PINS Ref. No.
TR010034/APP/2.6

Drawing Number	Originator	Volume
HE551473	BBA	LDC
A57_AL_SCHEME	DR	ZL 020606
Location	Type	Role
		Number
Scale:	Original Size:	Rev.
1:1000 @ A1	A1	P02



100
Millimetres
0 10
DO NOT SCALE



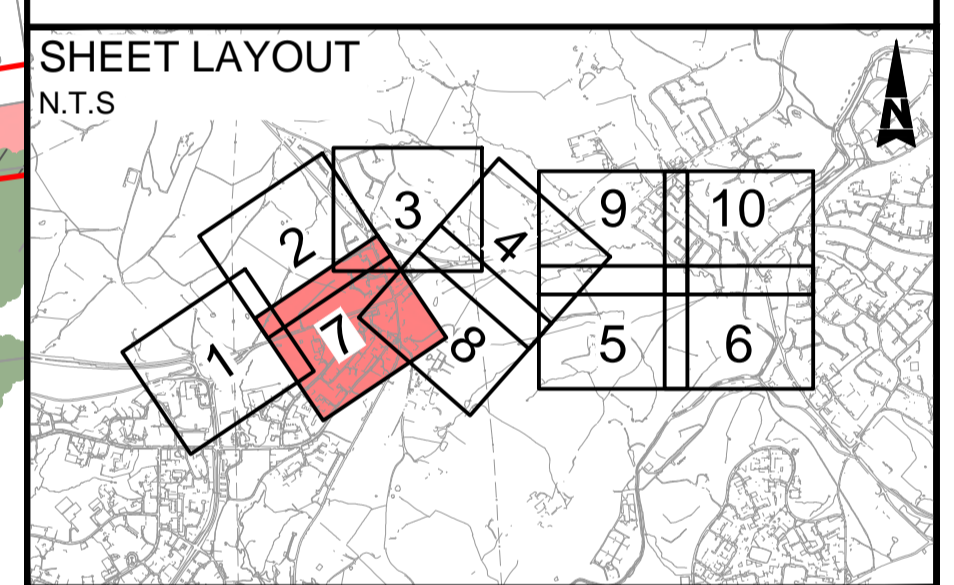
FOR CONTINUATION REFER TO SHEET 2

EXISTING A57(T) HYDE ROAD TO BE DETRUNKED WITH TRAFFIC CALMING MEASURES IMPLEMENTED

FOR CONTINUATION REFER TO SHEET 1

FOR CONTINUATION REFER TO SHEET 8

- NOTES**
1. THESE PLANS SHOULD BE READ IN CONJUNCTION WITH TR010034/APP/2.6 KEY PLAN AND TR010034/APP/2.6 KEY LEGEND.
 2. THE PROPOSED WORKS WILL BE SUBJECT TO DETAILED DESIGN DEVELOPMENT. ANY CHANGES WILL BE LIMITED TO BEING WITHIN THE DCO BOUNDARY OR THE RELEVANT LIMITS OF DEVIATION, AND SUBJECT TO THE REQUIREMENTS OF SCHEDULE 2 OF THE DEVELOPMENT CONSENT ORDER (TR010034/APP/3.1).
 3. THE ALIGNMENT OF UTILITY DIVERSIONS ARE SHOWN ON THE TR010034/APP/2.3 WORKS PLANS.
 4. FOR CROSS-SECTIONS REFER TR010034/APP/2.7 DRAWINGS.
 5. THE INFORMATION SHOWN ON THE PLANS IS COMMENSURATE WITH THE PRELIMINARY DESIGN STATUS OF THE PROJECT.
 6. THESE PLANS SHOULD BE READ IN CONJUNCTION WITH SCHEDULE 1 OF THE DEVELOPMENT CONSENT ORDER (APPLICATION DOCUMENT REFERENCE TR010034/APP/3.1).



This map is based on Ordnance Survey material with the permission of Ordnance Survey on behalf of the Controller of Her Majesty's Stationary Office. © Crown copyright. Unauthorised reproduction infringes Crown copyright and may lead to prosecution or civil proceedings. Highways England 100030649, 2021.

Description	Status	Revision	Issue Date
DCO APPLICATION	A4	P01	19/05/21
S51 ADVICE	A4	P02	17/11/21
Drawing Suitability	DCO APPLICATION		Status A4

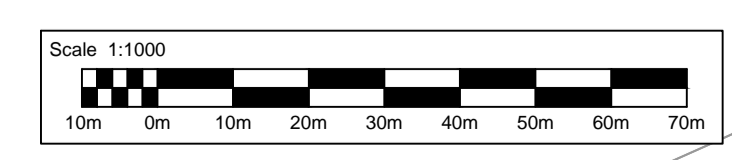
Client

Scheme Name
A57 LINK ROADS

Drawing Title
SCHEME LAYOUT PLANS
REGULATION 5(2)(o)
SHEET 7 OF 10

PINS Ref. No.
TR010034/APP/2.6

Drawing Number Scheme HE551473	Originator BBA	Volume LDC
Location A57_AL_SCHEME	Type DR	Role ZL
Scale 1:1000 @ A1	Original Size A1	Rev. P02

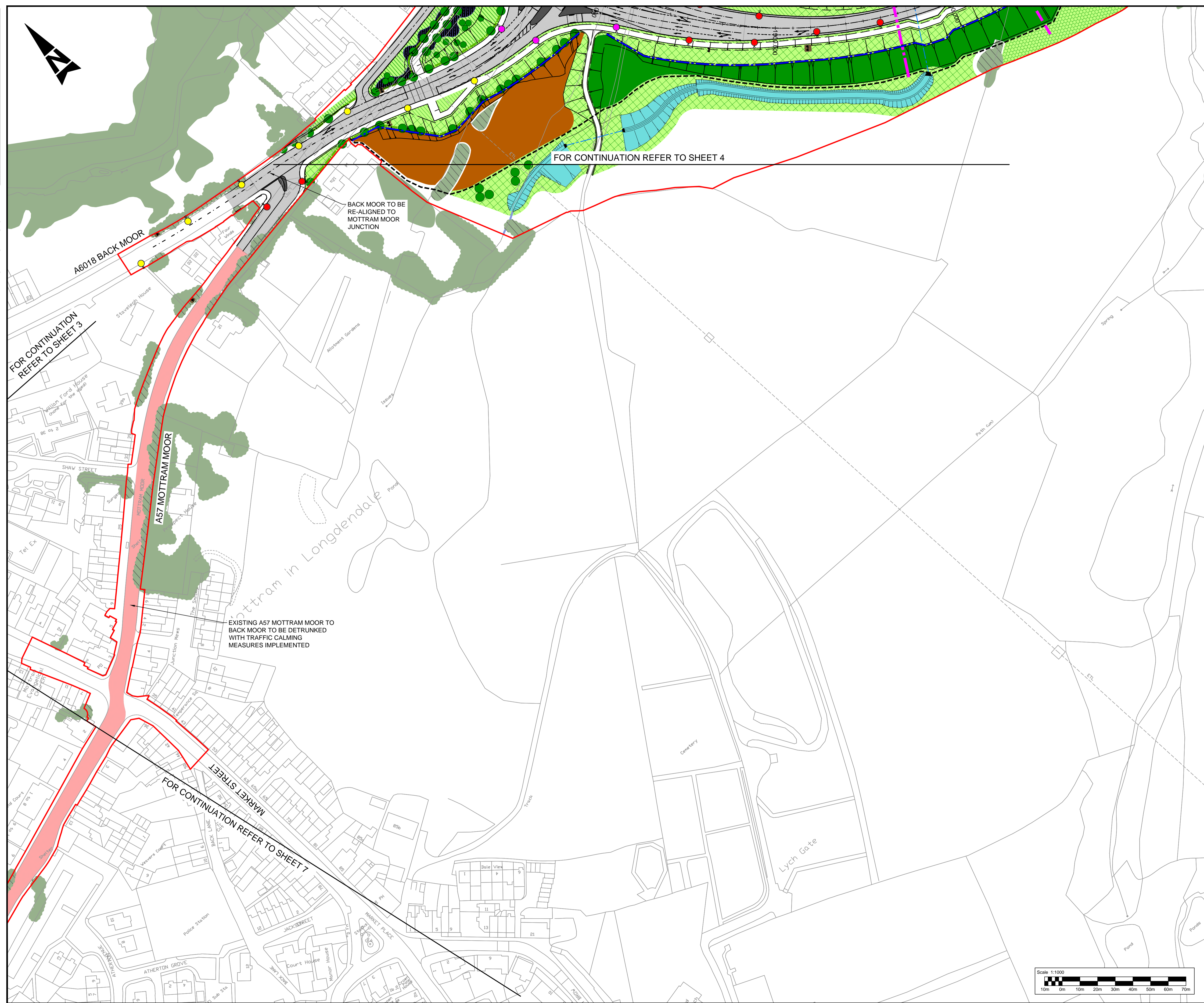


DO NOT SCALE

Millimetres

0 10

100



FOR CONTINUATION REFER TO SHEET 4

BACK MOOR TO BE RE-ALIGNED TO MOTTRAM MOOR JUNCTION

EXISTING A57 MOTTRAM MOOR TO BACK MOOR TO BE DETRUNKED WITH TRAFFIC CALMING MEASURES IMPLEMENTED

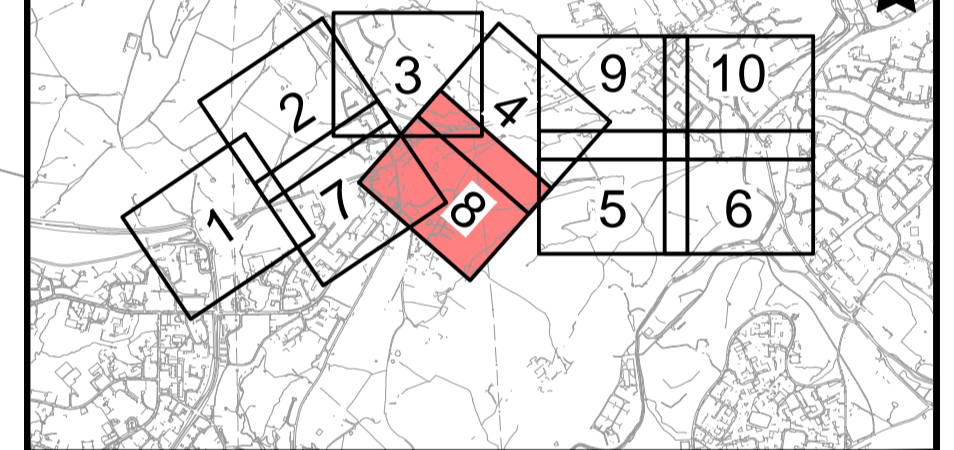
FOR CONTINUATION REFER TO SHEET 7

FOR CONTINUATION REFER TO SHEET 3

NOTES

1. THESE PLANS SHOULD BE READ IN CONJUNCTION WITH TR010034/APP/2.6 KEY PLAN AND TR010034/APP/2.6 KEY LEGEND.
2. THE PROPOSED WORKS WILL BE SUBJECT TO DETAILED DESIGN DEVELOPMENT. ANY CHANGES WILL BE LIMITED TO BEING WITHIN THE DCO BOUNDARY OR THE RELEVANT LIMITS OF DEVIATION, AND SUBJECT TO THE REQUIREMENTS OF SCHEDULE 2 OF THE DEVELOPMENT CONSENT ORDER (TR010034/APP/3.1).
3. THE ALIGNMENT OF UTILITY DIVERSIONS ARE SHOWN ON THE TR010034/APP/2.3 WORKS PLANS.
4. FOR CROSS-SECTIONS REFER TR010034/APP/2.7 DRAWINGS.
5. THE INFORMATION SHOWN ON THE PLANS IS COMMENSURATE WITH THE PRELIMINARY DESIGN STATUS OF THE PROJECT.
6. THESE PLANS SHOULD BE READ IN CONJUNCTION WITH SCHEDULE 1 OF THE DEVELOPMENT CONSENT ORDER (APPLICATION DOCUMENT REFERENCE TR010034/APP/3.1).

SHEET LAYOUT
N.T.S



This map is based on Ordnance Survey material with the permission of Ordnance Survey on behalf of the Controller of Her Majesty's Stationery Office. © Crown copyright. Unauthorised reproduction infringes Crown copyright and may lead to prosecution or civil proceedings. Highways England 100030649, 2021.

Description	Status	Revision	Issue Date
DCO APPLICATION	A4	P01	19/05/21
S51 ADVICE	A4	P02	17/11/21



Scheme Name		A57 LINK ROADS	
Drawing Title		SCHEME LAYOUT PLANS REGULATION 5(2)(o)	
Sheet		SHEET 8 OF 10	
PINS Ref. No.		TR010034/APP/2.6	
Drawing Number	Originator	Volume	
HE551473	BBA	LDC	
Location		Type	Role
A57_AL_SCHEME		DR	ZL
Scale:	1:1000 @ A1	Original Size:	A1
Rev:			P02

DO NOT SCALE

Millimetres

0 10

100



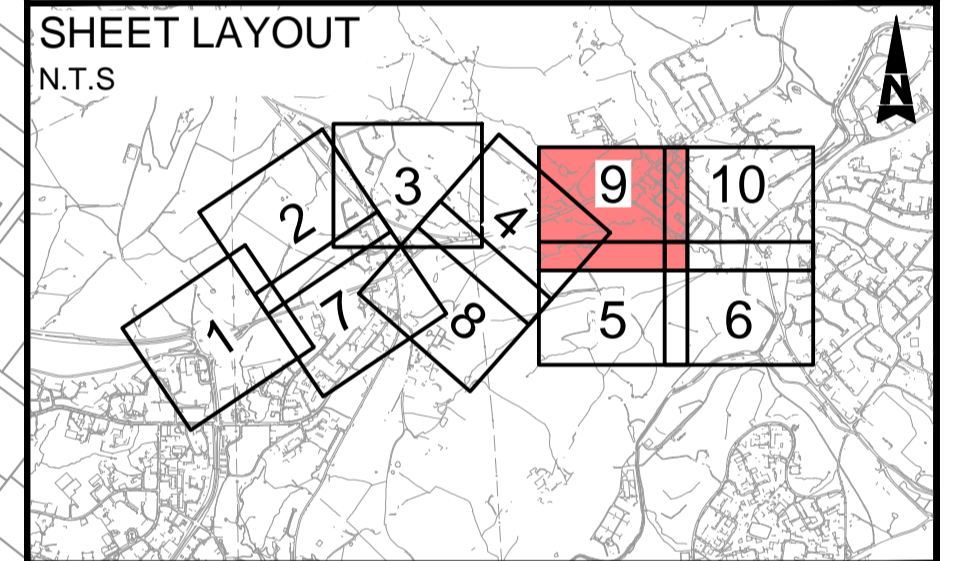
FOR CONTINUATION REFER TO SHEET 4

FOR CONTINUATION REFER TO SHEET 10

FOR CONTINUATION REFER TO SHEET 5



- NOTES**
1. THESE PLANS SHOULD BE READ IN CONJUNCTION WITH TR010034/APP/2.6 KEY PLAN AND TR010034/APP/2.6 KEY LEGEND.
 2. THE PROPOSED WORKS WILL BE SUBJECT TO DETAILED DESIGN DEVELOPMENT. ANY CHANGES WILL BE LIMITED TO BEING WITHIN THE DCO BOUNDARY OR THE RELEVANT LIMITS OF DEVIATION, AND SUBJECT TO THE REQUIREMENTS OF SCHEDULE 2 OF THE DEVELOPMENT CONSENT ORDER (TR010034/APP/3.1).
 3. THE ALIGNMENT OF UTILITY DIVERSIONS ARE SHOWN ON THE TR010034/APP/2.3 WORKS PLANS.
 4. FOR CROSS-SECTIONS REFER TR010034/APP/2.7 DRAWINGS.
 5. THE INFORMATION SHOWN ON THE PLANS IS COMMENSURATE WITH THE PRELIMINARY DESIGN STATUS OF THE PROJECT.
 6. THESE PLANS SHOULD BE READ IN CONJUNCTION WITH SCHEDULE 1 OF THE DEVELOPMENT CONSENT ORDER (APPLICATION DOCUMENT REFERENCE TR010034/APP/3.1).



This map is based on Ordnance Survey material with the permission of Ordnance Survey on behalf of the Controller of Her Majesty's Stationery Office. © Crown copyright. Unauthorised reproduction infringes Crown copyright and may lead to prosecution or civil proceedings. Highways England 100030649, 2021.

Description	Status	Revision	Issue Date
DCO APPLICATION	A4	P01	19/05/21
S51 ADVICE	A4	P02	17/11/21

Drawing Suitability: **DCO APPLICATION** Status: **A4**

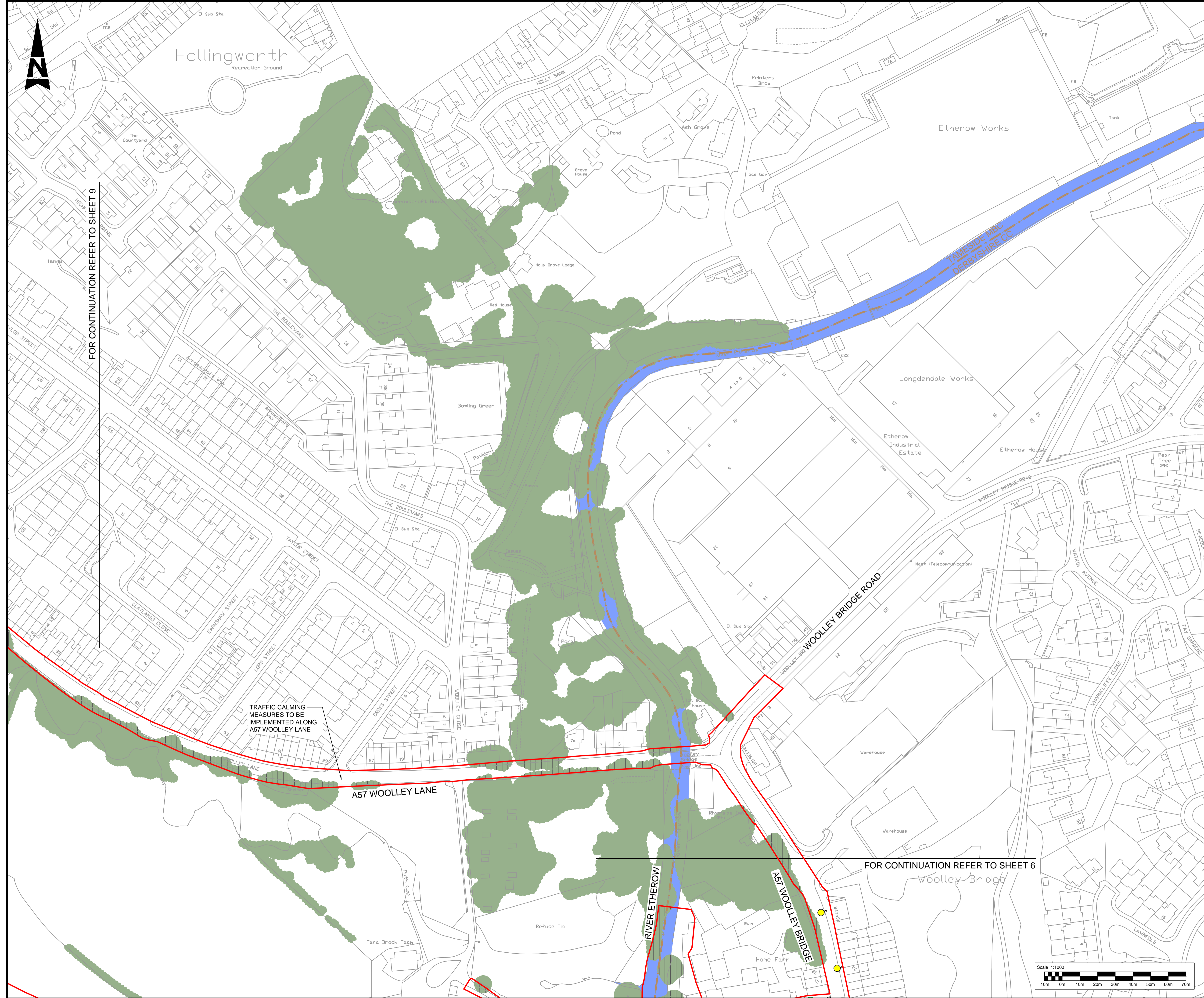
Scheme Name A57 LINK ROADS			
Drawing Title SCHEME LAYOUT PLANS REGULATION 5(2)(o)			
SHEET 9 OF 10			
PINS Ref. No. TR010034/APP/2.6			
Drawing Number HE551473	Originator BBA	Volume LDC	
A57_AL_SCHEME		DR · ZL · 020609	
Scale: 1:1000 @ A1	Original Size: A1	Rev.: P02	

DO NOT SCALE

Millimetres

0 10

100



FOR CONTINUATION REFER TO SHEET 9

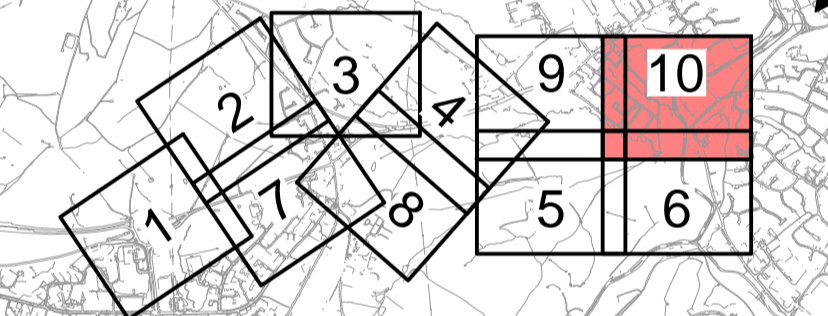
FOR CONTINUATION REFER TO SHEET 6

TRAFFIC CALMING MEASURES TO BE IMPLEMENTED ALONG A57 WOOLLEY LANE

NOTES

1. THESE PLANS SHOULD BE READ IN CONJUNCTION WITH TR010034/APP/2.6 KEY PLAN AND TR010034/APP/2.6 KEY LEGEND.
2. THE PROPOSED WORKS WILL BE SUBJECT TO DETAILED DESIGN DEVELOPMENT. ANY CHANGES WILL BE LIMITED TO BEING WITHIN THE DCO BOUNDARY OR THE RELEVANT LIMITS OF DEVIATION, AND SUBJECT TO THE REQUIREMENTS OF SCHEDULE 2 OF THE DEVELOPMENT CONSENT ORDER (TR010034/APP/3.1).
3. THE ALIGNMENT OF UTILITY DIVERSIONS ARE SHOWN ON THE TR010034/APP/2.3 WORKS PLANS.
4. FOR CROSS-SECTIONS REFER TR010034/APP/2.7 DRAWINGS.
5. THE INFORMATION SHOWN ON THE PLANS IS COMMENSURATE WITH THE PRELIMINARY DESIGN STATUS OF THE PROJECT.
6. THESE PLANS SHOULD BE READ IN CONJUNCTION WITH SCHEDULE 1 OF THE DEVELOPMENT CONSENT ORDER (APPLICATION DOCUMENT REFERENCE TR010034/APP/3.1).

SHEET LAYOUT N.T.S



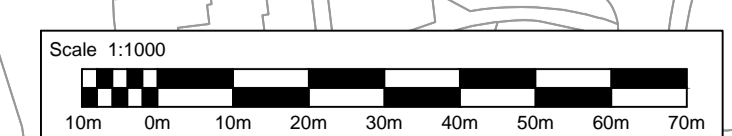
This map is based on Ordnance Survey material with the permission of Ordnance Survey on behalf of the Controller of Her Majesty's Stationary Office. © Crown copyright. Unauthorised reproduction infringes Crown copyright and may lead to prosecution or civil proceedings. Highways England 100030649, 2021.

Description	Status	Revision	Issue Date
DCO APPLICATION	A4	P01	19/05/21
S51 ADVICE	A4	P02	17/11/21

DCO APPLICATION A4



Client	highways england		
Scheme Name	A57 LINK ROADS		
Drawing Title	SCHEME LAYOUT PLANS REGULATION 5(2)(o)		
	SHEET 10 OF 10		
PINS Ref. No.	TR010034/APP/2.6		
Drawing Number	HE551473	Originator	BBA
		Volume	LDC
Location	A57_AL_SCHEME	Type	DR · ZL · 020610
Scale:	1:1000 @ A1	Original Size:	A1
		Rev:	P02



© Crown copyright (2022).

You may re-use this information (not including logos) free of charge in any format or medium, under the terms of the Open Government Licence. To view this licence:

visit www.nationalarchives.gov.uk/doc/open-government-licence/

write to the Information Policy Team, **The National Archives, Kew, London TW9 4DU**,
or email psi@nationalarchives.gsi.gov.uk.

Printed on paper from well-managed forests and other controlled sources.

Registered office Bridge House, 1 Walnut Tree Close, Guildford GU1 4LZ
National Highways Limited registered in England and Wales number 09346363

